



Gatwick Airport Northern Runway Project

ES Climate Change Figures

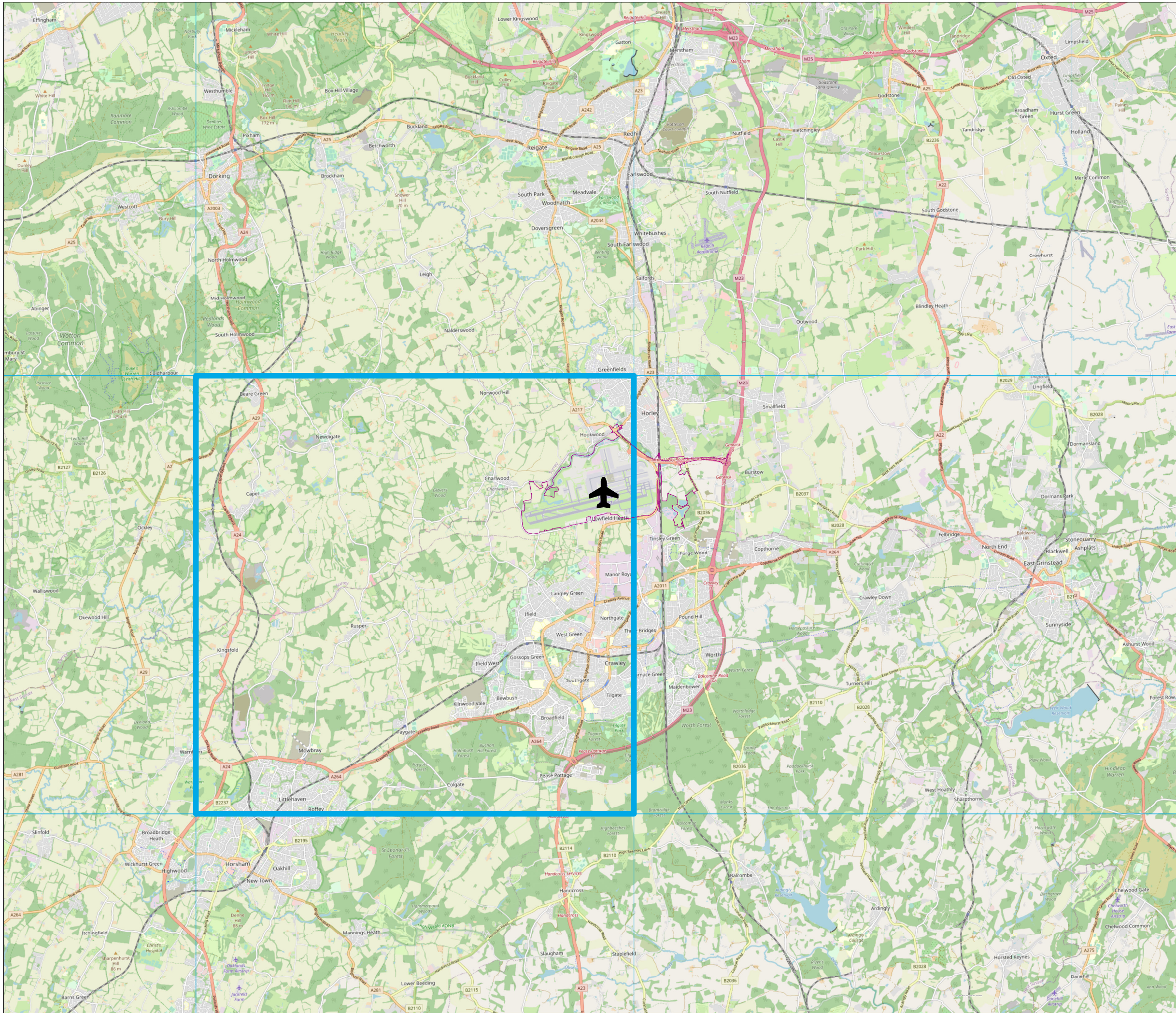
Book 5

VERSION: 1.0

DATE: JULY 2023

Application Document Ref: 5.2

PINS Reference Number: TR020005



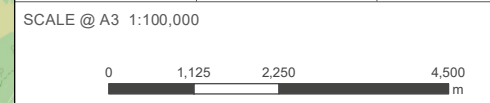
- Legend**
- Project Site Boundary (ES)
 - Grid Square
 - Airport Location

DOCUMENT
Environmental Statement

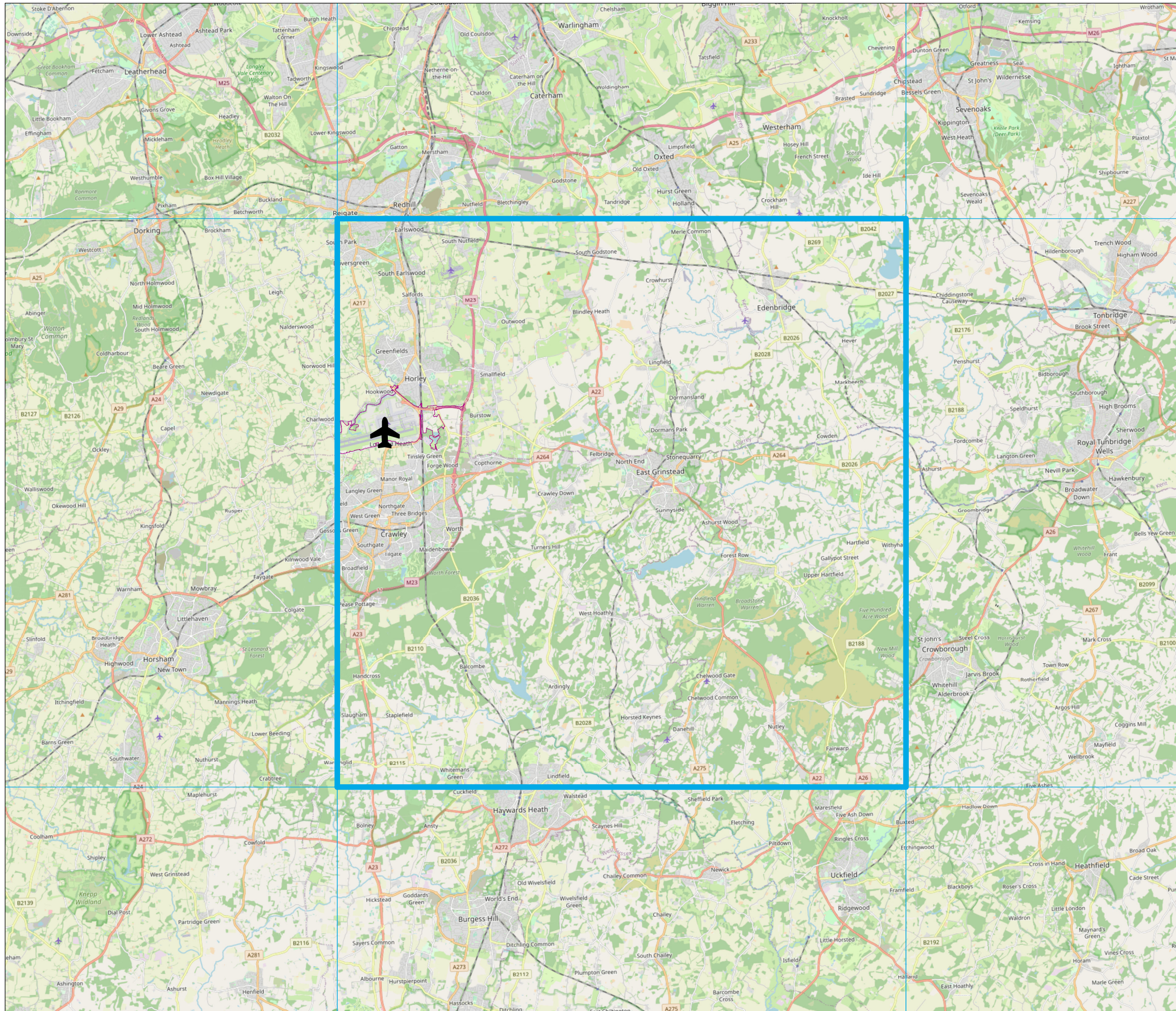
DRAWING TITLE
Grid Cell used for Extracting UKCP18 Climate Projections Data at 12km x 12km Resolution

DATE
July 2023

| | | |
|--|-------------------------------------|---------------------------------|
| | DRAWING NO. FIGURE 15.5.1 | REVISION For ES Issue |
| | DRAWN BY TC | PM / CHECKED BY MK |



Reproduced from Ordnance Survey map with the permission of Ordnance Survey on behalf of the controller of Her Majesty's Stationery Office © Crown Copyright (2022). License number 0100031673, 10001998, 100048492.
© Copyright 2022 Gatwick Airport Limited. No part of this drawing is to be reproduced without prior permission of Gatwick Airport Limited.



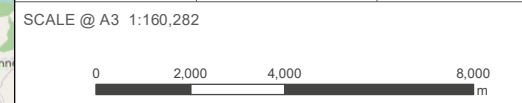
- Legend**
- Project Site Boundary (ES)
 - Grid Square
 - Airport Location

DOCUMENT
Environmental Statement

DRAWING TITLE
Grid Cell used for Extracting UKCP18 Climate Projections Data at 25km x 25km Resolution

DATE
July 2023

| | | |
|--|-------------------------------------|---------------------------------|
| | DRAWING NO. FIGURE 15.5.2 | REVISION For ES Issue |
| | DRAWN BY TC | PM / CHECKED BY MK |



Reproduced from Ordnance Survey map with the permission of Ordnance Survey on behalf of the controller of Her Majesty's Stationery Office © Crown Copyright (2022). License number 0100031673, 10001998, 100048492.
© Copyright 2022 Gatwick Airport Limited. No part of this drawing is to be reproduced without prior permission of Gatwick Airport Limited.